Southwest Calgary Ring Road

2020 Project Information Session

Questions? Contact us:

24/7 phone: 403-212-0565 info@SWCRRproject.com SWCRRproject.com

Southwest Calgary Ring Road

Project Location 3

Project Highlights 4

Project Traffic Alignment Maps 5-8

Project Contact 9

Questions? Contact us:

24/7 phone: 403-212-0565 info@SWCRRproject.com SWCRRproject.com

Southwest Calgary Ring Road

Project Location

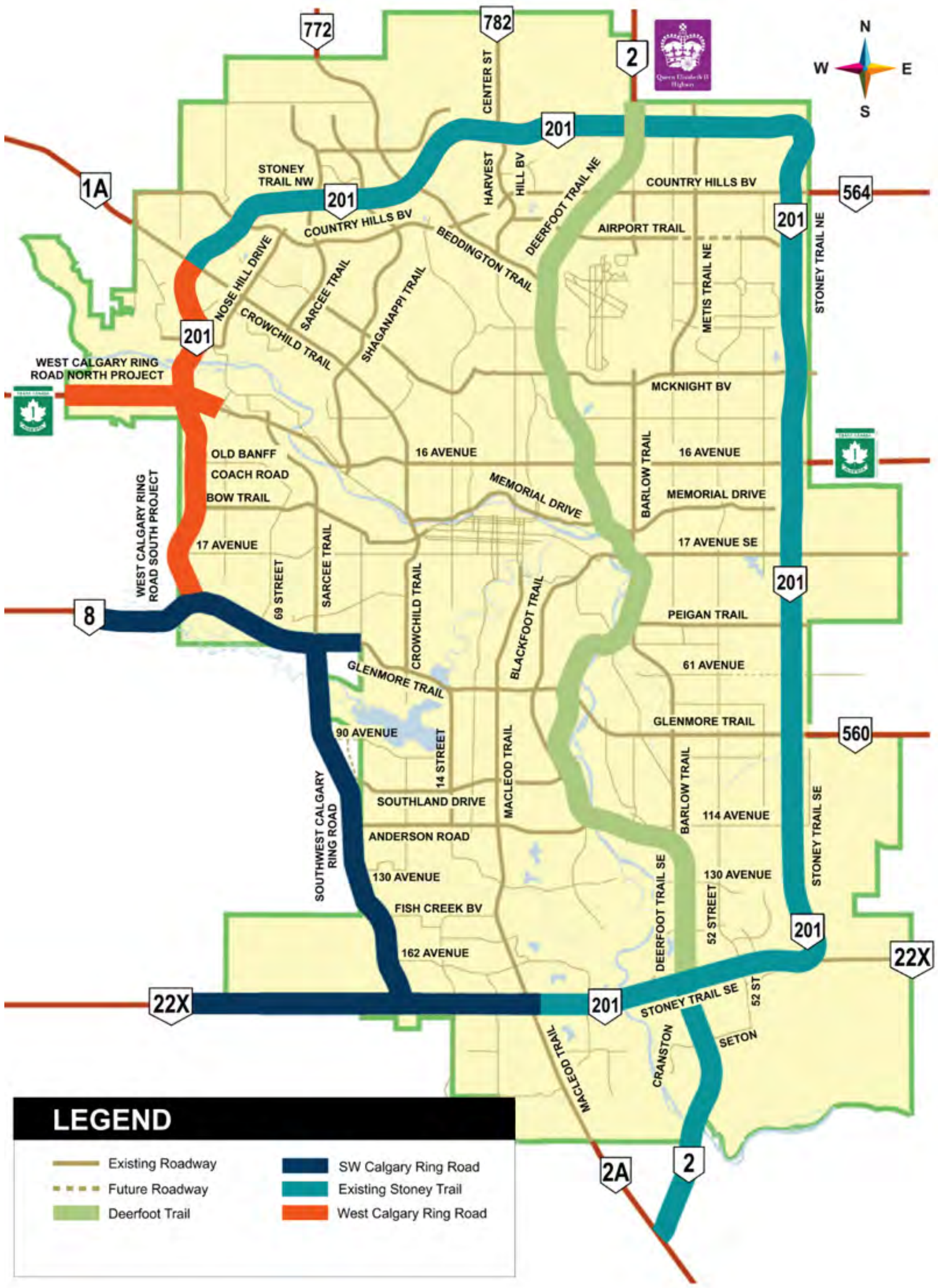

For discussion purposes only – subject to change

Questions? Contact us:

24/7 phone: 403-212-0565 info@SWCRRproject.com SWCRRproject.com

KGL CONSTRUCTORS MOUNTAIN VIEW PARTNERS Alberta Government

Southwest Calgary Ring Road

Project Highlights

The Southwest Calgary Ring Road is one of the largest infrastructures projects the province of Alberta has undertaken.

The following are some of the incredible quantities that KGL has needed to execute in order to build the road:

- 15,000,000 cubic metres of excavation
- 13,000,000 kilograms of rebar
- 3,000,000 metric tonnes of gravel base
- 1,000,000 metric tonnes of asphalt
- 110,000 square metres of bridge deck
- 30,000 square metres of retaining walls

For discussion purposes only – subject to change

Questions? Contact us:

24/7 phone: 403-212-0565 info@SWCRRproject.com SWCRRproject.com

Points of Interest

- Sound Attenuation
- Access for Communities, Pedestrians, Cyclists
- Night-time Work
- Dust Mitigation

Southwest Calgary Ring Road

2020 Traffic Alignment Maps

Questions? Contact us:

24/7 phone: 403-212-0565 info@SWCRRproject.com SWCRRproject.com

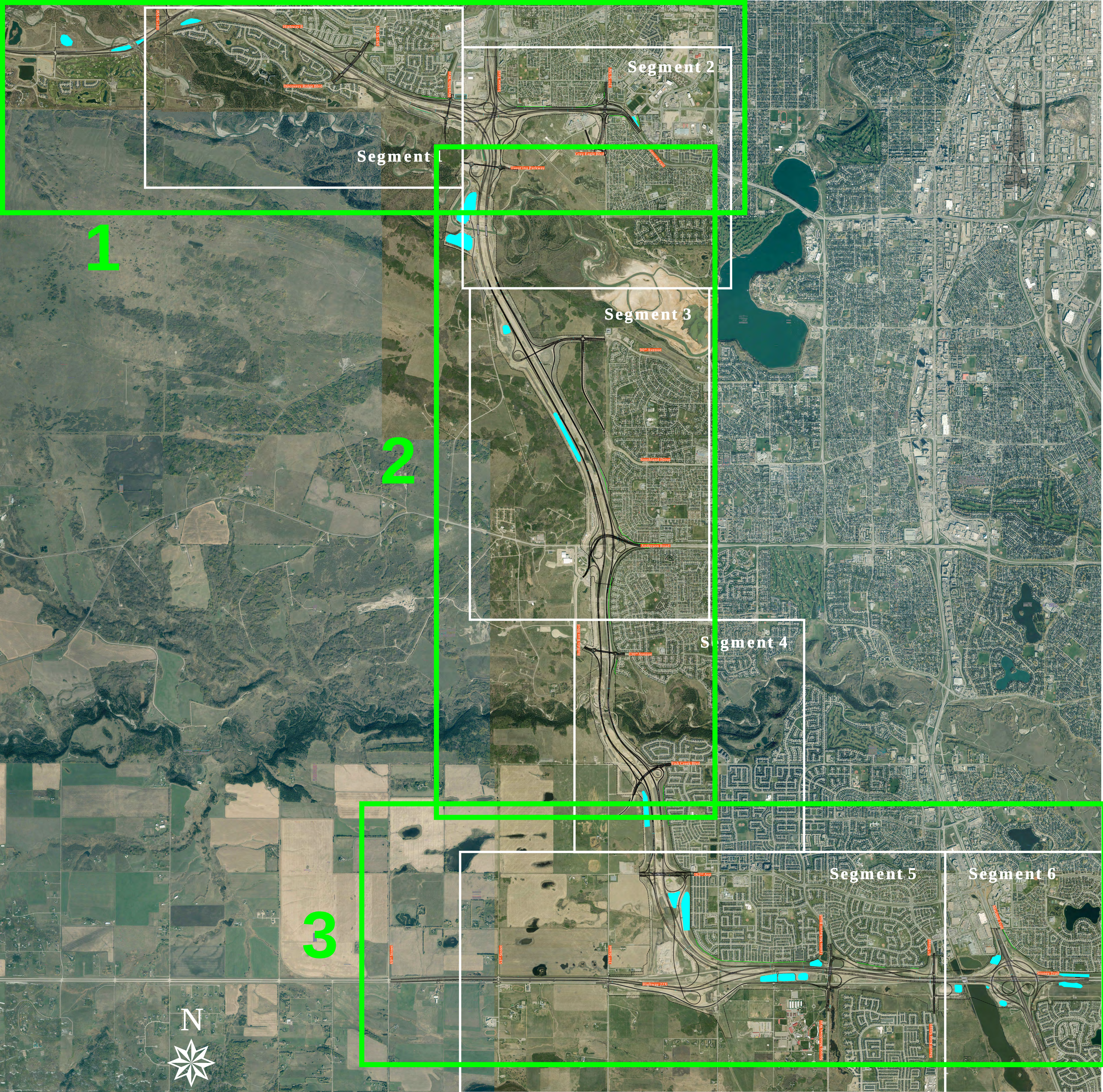
Segment 1
Segment 2
Segment 3
Segment 4
Segment 5
Segment 6
1
2
3
N
Highway 8
Discovery Ridge Blvd
Northlink Way
Sarcee Trail
Grey Eagle Blvd
Tsuut'ina Parkway
Stoney Trail
90th Avenue
Southland Drive
Anderson Road
Buffalo Run Blvd
30th Avenue
Fish Creek Blvd
162nd Ave
69th Street
53rd Street
Highway 22X
Nameless Mountain Road
Sheriff King Street
Stoney Trail

2020 TRAFFIC MOVEMENTS
HIGHWAY 8 / GLENMORE TRAIL CORRIDOR

SWCRR OPENING MOVEMENTS FOR PUBLIC TRAFFIC

1 NUMBER OF LANES IN EACH DIRECTION

2 NUMBER OF LANES IN ONE DIRECTION

NEW MITIGATION LOCATIONS

EXISTING NOISE MITIGATION (BERM OR WALL)

ORIGINAL NOISE MITIGATION DESIGN LOCATION

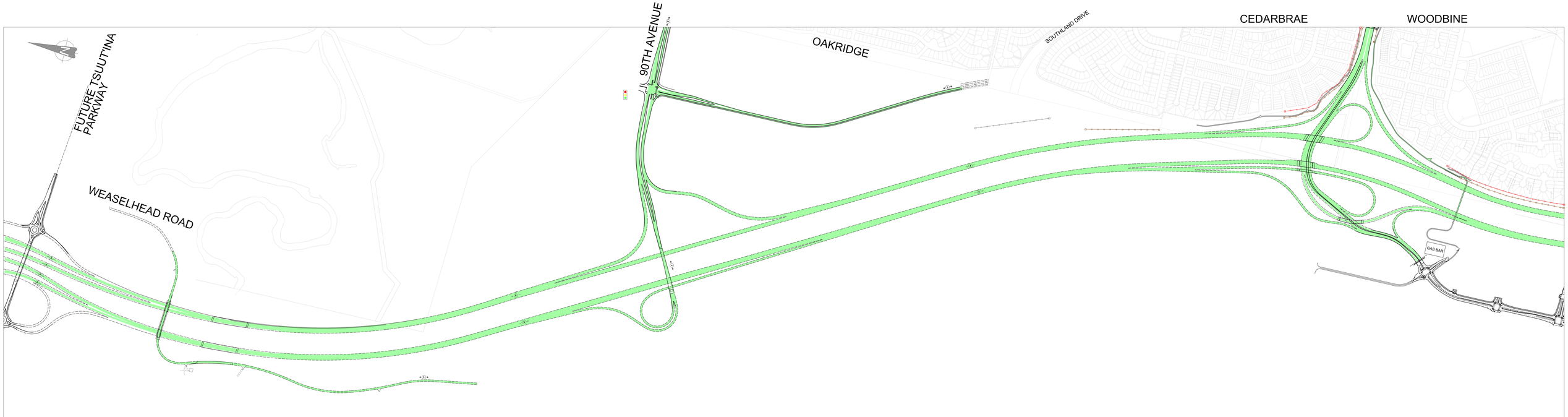

SWCRR OPENING MOVEMENTS FOR PUBLIC TRAFFIC

1 NUMBER OF LANES IN EACH DIRECTION

2 NUMBER OF LANES IN ONE DIRECTION

NEW MITIGATION LOCATIONS

EXISTING NOISE MITIGATION (BERM OR WALL)

ORIGINAL NOISE MITIGATION DESIGN LOCATION

2020 OPENING TRAFFIC MOVEMENTS
TSUUT'INA TRAIL FROM ANDERSON ROAD TO TSUUT'INA PARKWAY

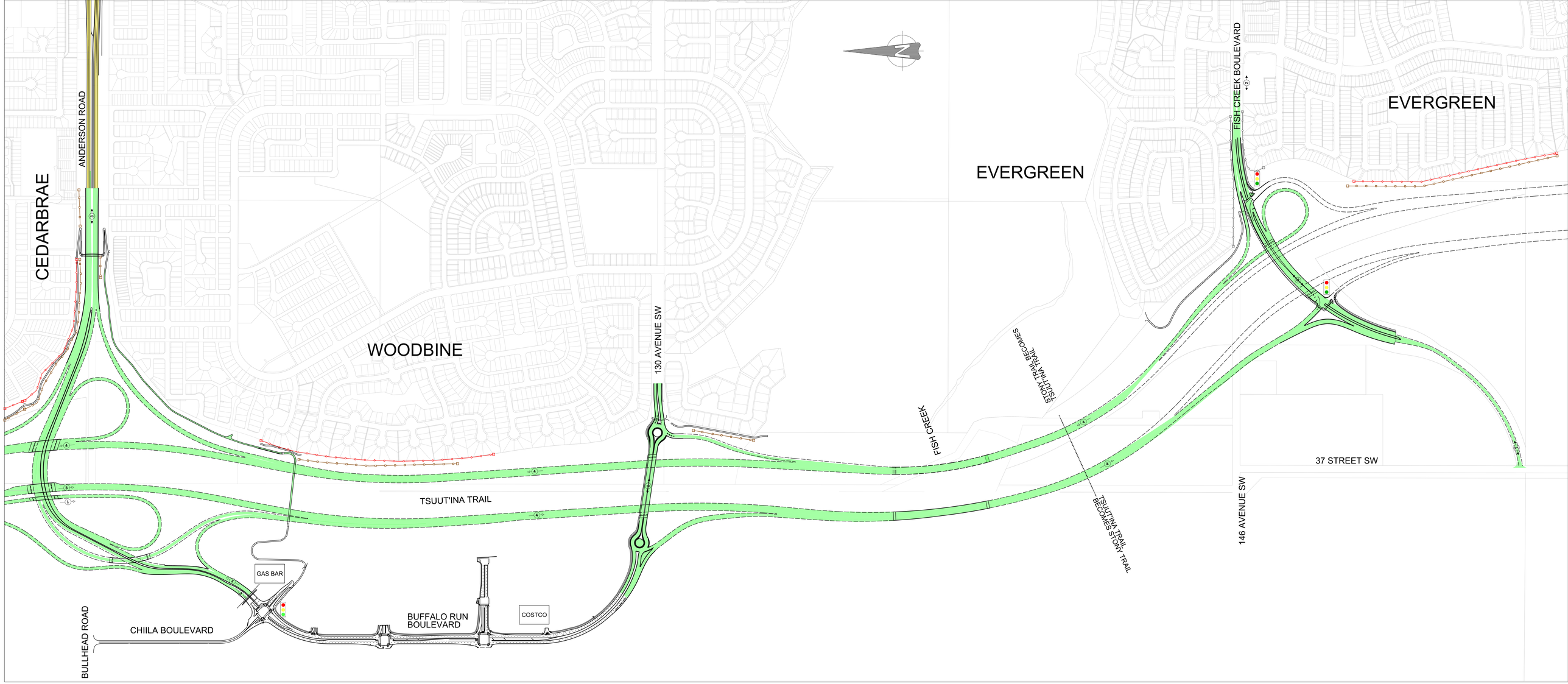

2020 TRAFFIC OPENING MOVEMENTS
TSUUT'INA TRAIL - ANDERSON ROAD TO FISH CREEK BOULEVARD

SWCRR OPENING MOVEMENTS FOR PUBLIC TRAFFIC

1 NUMBER OF LANES IN EACH DIRECTION

2 NUMBER OF LANES IN ONE DIRECTION

NEW MITIGATION LOCATIONS

EXISTING NOISE MITIGATION (BERM OR WALL)

ORIGINAL NOISE MITIGATION DESIGN LOCATION

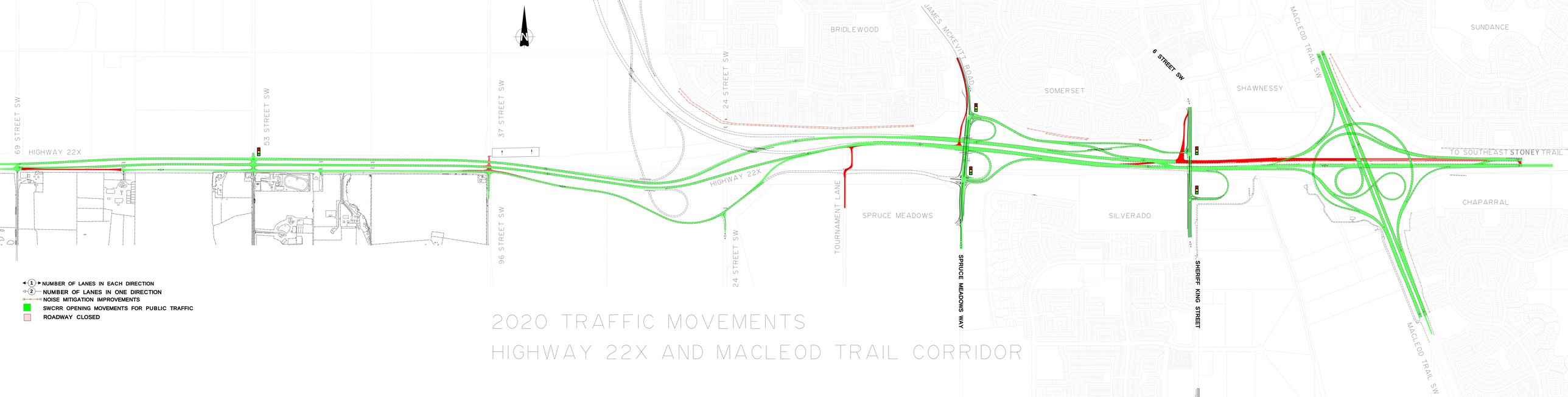

2020 TRAFFIC MOVEMENTS
HIGHWAY 22X AND MACLEOD TRAIL CORRIDOR

Southwest Calgary Ring Road

Questions info@SWCRRproject.com

403 – 212 - 0565

Project Traffic Advisories http://www.swcrrproject.com/traffic-advisories/

Frequently Asked Questions http://www.swcrrproject.com/frequently-asked-questions/